POA-2013-14 12 Mile Arm
Samuel Romey March 8, 2013
Sheet 1 of 11

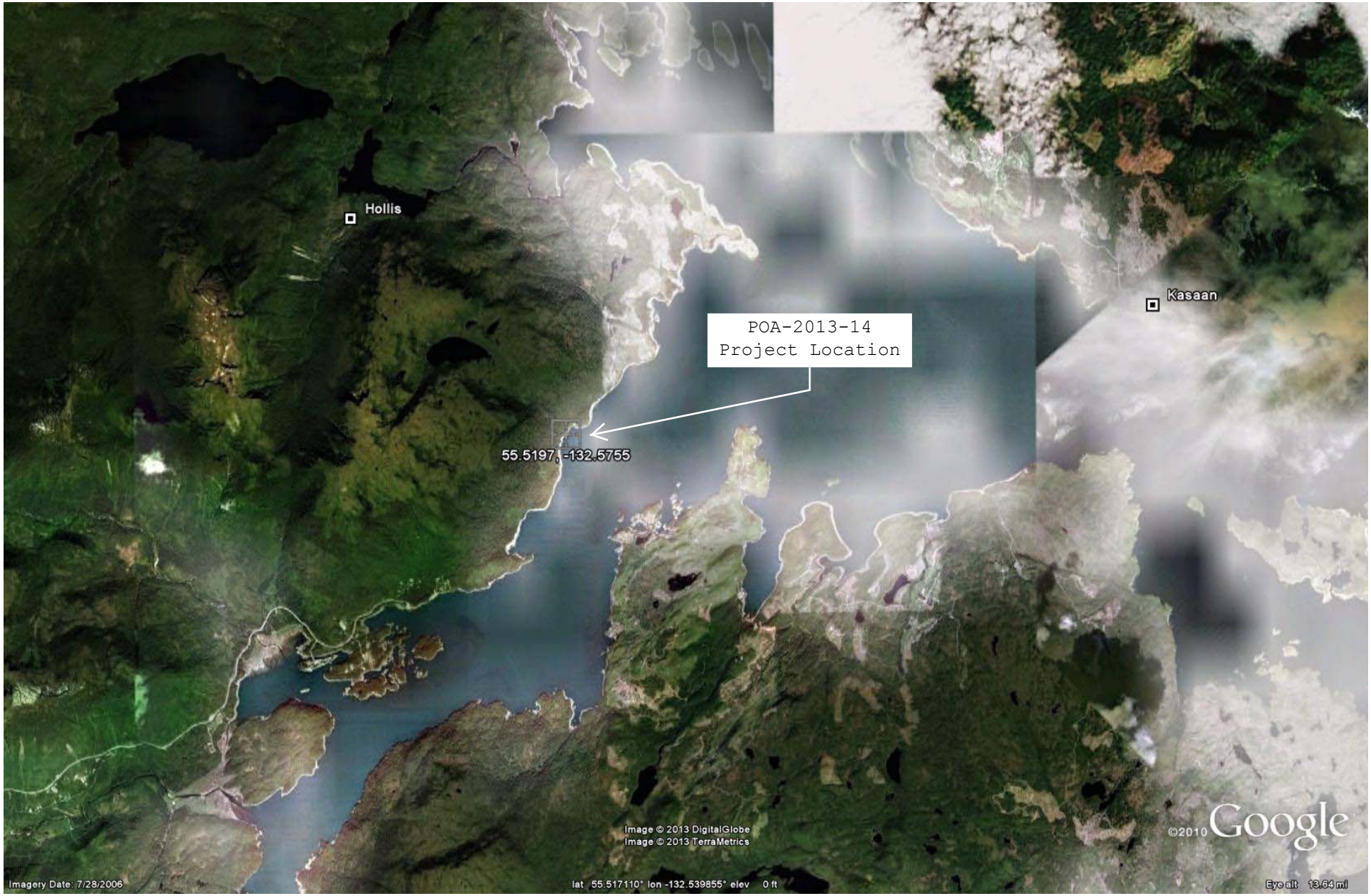

POA-2013-14	12 Mile Arm
Samuel Romey	March 8, 2013
Sheet 2 of 11	

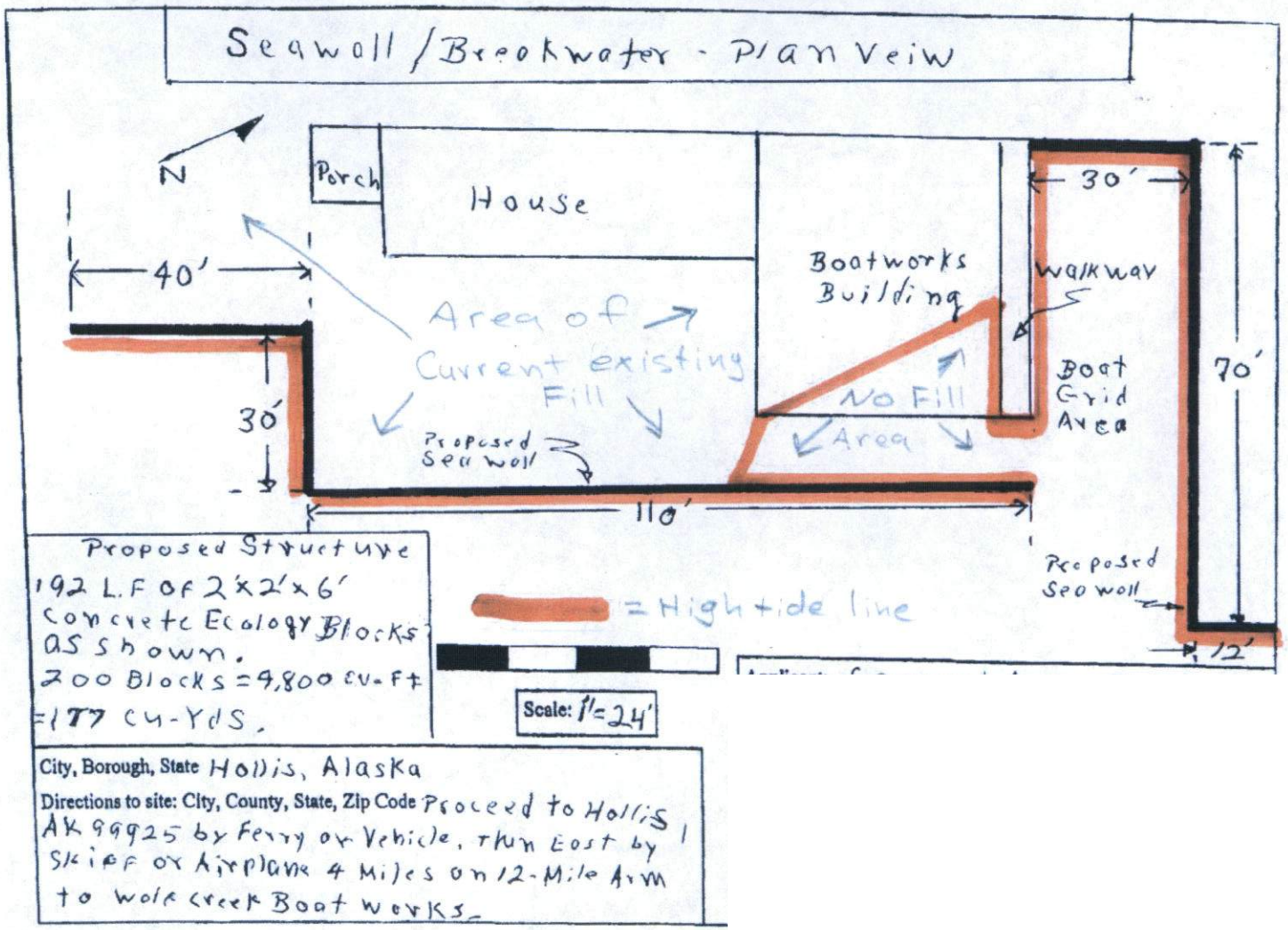

POA-2013-14 12 Mile Arm
Samuel Romey March 8, 2013
Sheet 3 of 11

Seawall / Breakwater
cross section (west veiw)

Proposed Structure
70-Ft wide x 8' High
concrete Ecology Block
Seawall (Total: 177 cu-yds

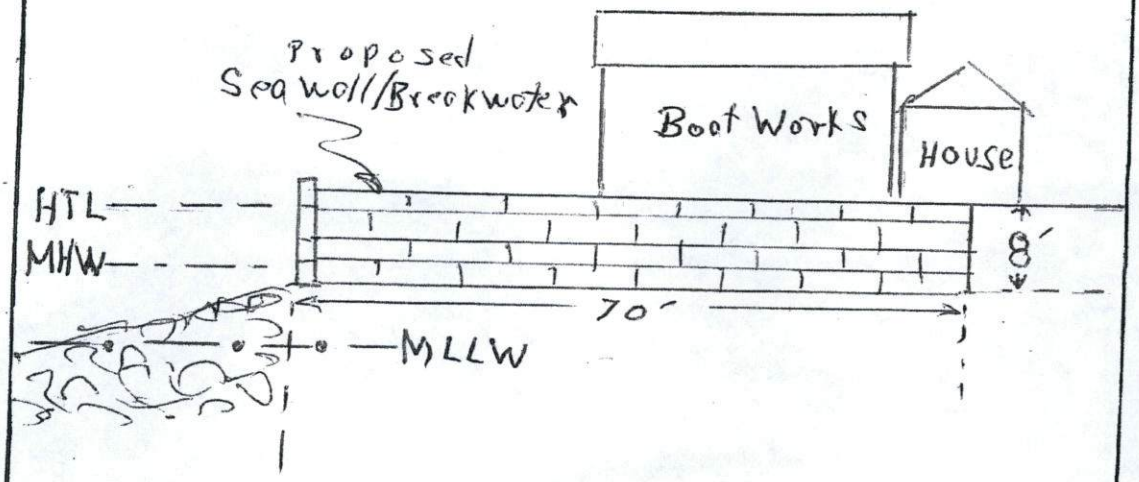

Scale: 1' = 30'

City, Borough, State Hollis, Alaska

Directions to site Proceed to Hollis, AK 99925 by Ferry, Airplane or Vehicle. Then East by Skiff or Airplane 4 Miles on 12-Mile Arm to Wolf Creek Boat Wrks

POA-2013-14	12 Mile Arm
Samuel Romey	March 8, 2013

Sea wall/Break water
Cross Section (west veiw)

Proposed Structure
30' wide x 8' High
Concrete Ecology
Block Seawall,
(177 cu-yds)

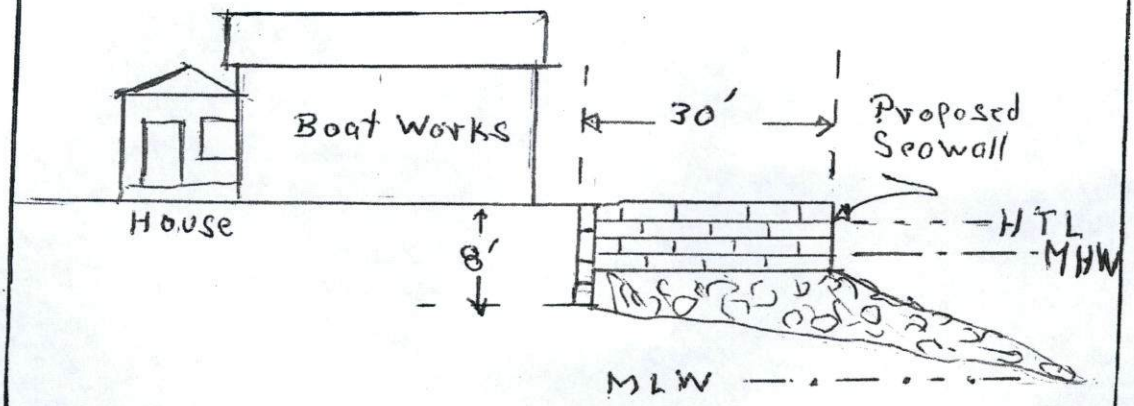

Scale: 1" = 30'

City, Borough, State Hollis, Alaska

Directions to site Proceed to Hollis, AK
by Ferry, Airplane or Vehicle.
Then East on 12-Mile Arm 4 Mi
To Wolf Creek Boat Works.

POA-2013-14 12 Mile Arm
Samuel Romey March 8, 2013
Sheet 5 of 11

Current

POA-2013-14 12 Mile Arm
Samuel Romey March 8, 2013
Sheet 6 of 11

Proposed



POA-2013-14 12 Mile Arm
Samuel Romey March 8, 2013
Sheet 7 of 11

Current

POA-2013-14 12 Mile Arm
Samuel Romey March 8, 2013
Sheet 8 of 11



POA-2013-14 12 Mile Arm
Samuel Romey March 8, 2013
Sheet 9 of 11

Current



POA-2013-14 12 Mile Arm
Samuel Romey March 8, 2013
Sheet 10 of 11

Proposed



POA-2013-14 12 Mile Arm
Samuel Romey March 8, 2013
Sheet 11 of 11